

This document is issued for the party which commissioned it and no specific copyright is claimed with the captioned project name. It should not be relied upon by any other party or used for any other purpose. The user takes responsibility for the consequences of their assessment being used for any other party or being used for any other purpose or continuing any work or commission which is due to or in connection with data supplied to users by other parties.



- Legend**
- Planning Application Red Line Boundary
 - National Grid owned land

REPRODUCED FROM ORDNANCE SURVEY MAPS. BY PERMISSION OF THE ROMANUS OFFICE OF THE NATIONAL GRID. THE NATIONAL GRID IS A SERVICE OF THE NATIONAL GRID ELECTRICITY - 100024241 NATIONAL GRID GAS - 100024886

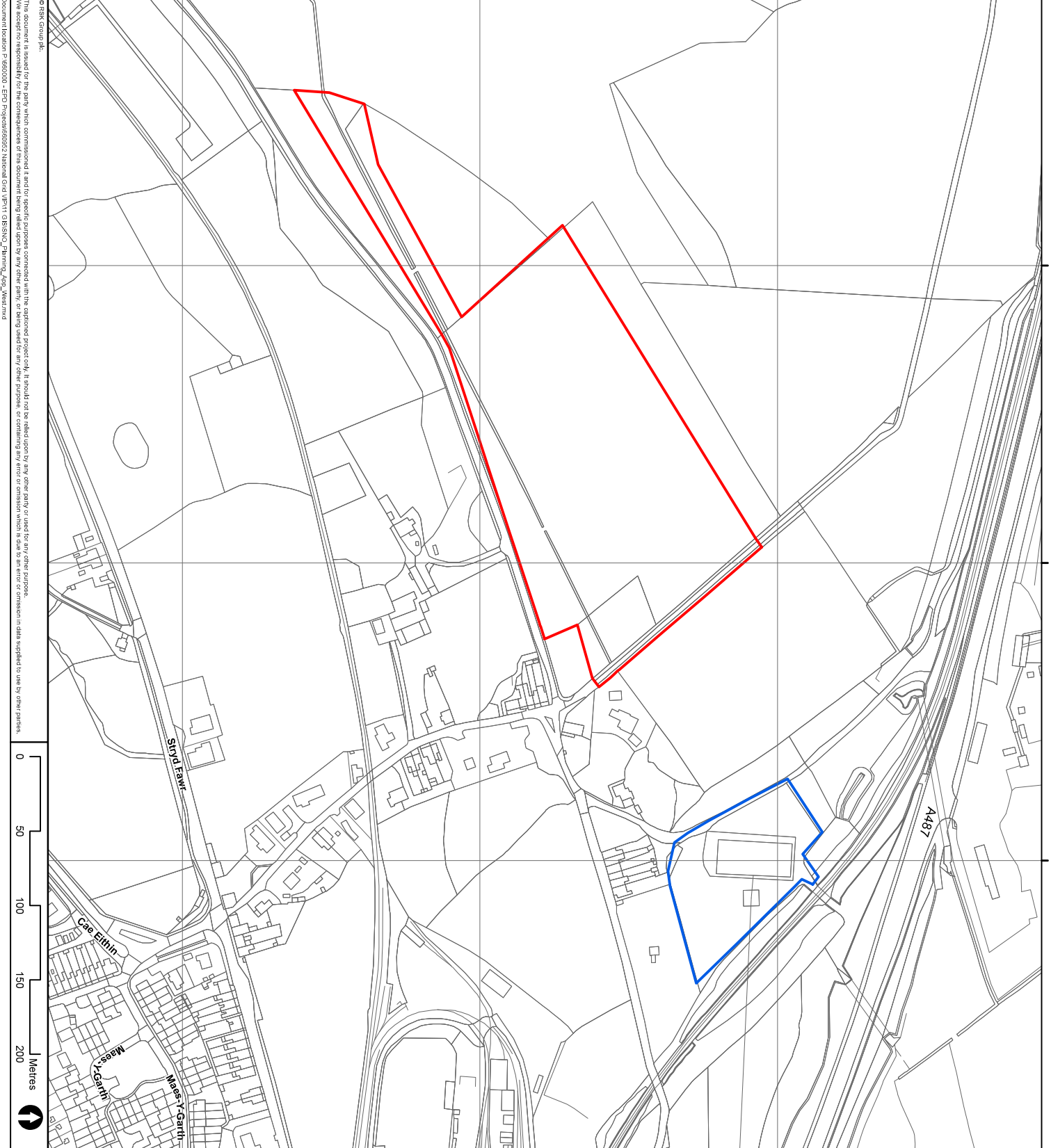
Rev	Description	Chkd	Crkd	App'd	Dtms
02	Planning boundary updated	AJ	SR	SR	12/02/2020
01	Title scalebar, line weight	NH	SR	SR	04/12/2019
00	First Draft	NH	SR	SR	03/12/2019

nationalgrid

Master Scheme No: - Sub-Scheme No: - Site: -
 Scheme Name: Visual Impact Provision (VIP) Snowdonia Project
 Document Title: Location Plan

Created by	Date	Checked by	Date	Approved by	Date
N.Hogben	12/02/2020	S.Rotherham	12/02/2020	S.Rotherham	12/02/2020
Development Eng	Document Type	Scale	Format	Sheet No	Total
		1:12,500	A3	1 of 1	02

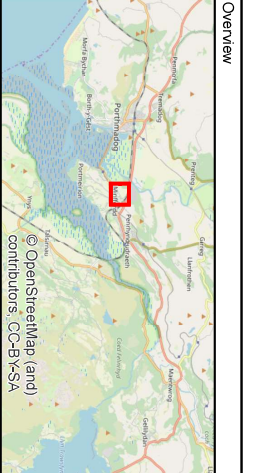
National Grid Document Number: -
 FEED Document Number: -



This document is issued for the party which commissioned it and for specific purposes connected with the captioned project only. It should not be relied upon by any other party or used for any other purpose. The acceptor is responsible for the consequences of this assessment being used for any other party or being used for any other purpose or containing any error or omission which is due to an error or omission in data supplied to us by other parties.



338400 338600 338800
259200 259400 259600



- Legend**
- ▭ Planning Application Red Line Boundary
 - ▭ National Grid owned land

REPRODUCED FROM ORDNANCE SURVEY MAPS. BY PERMISSION OF THE ROMANIAN OFFICE OF NATIONAL PROPERTY AND THE CENTRAL ENERGY REGULATOR. NATIONAL GRID ELECTRICITY - 100024241. NATIONAL GRID GAS - 100024866

Rev	Description	Chkd	Crkd	App'd	Date
02	Planning boundary updated	AJ	SR	SR	12/02/2020
01	Scalebar, title legend	NH	SR	SR	04/12/2019
00	First Draft	NH	SR	SR	03/12/2019

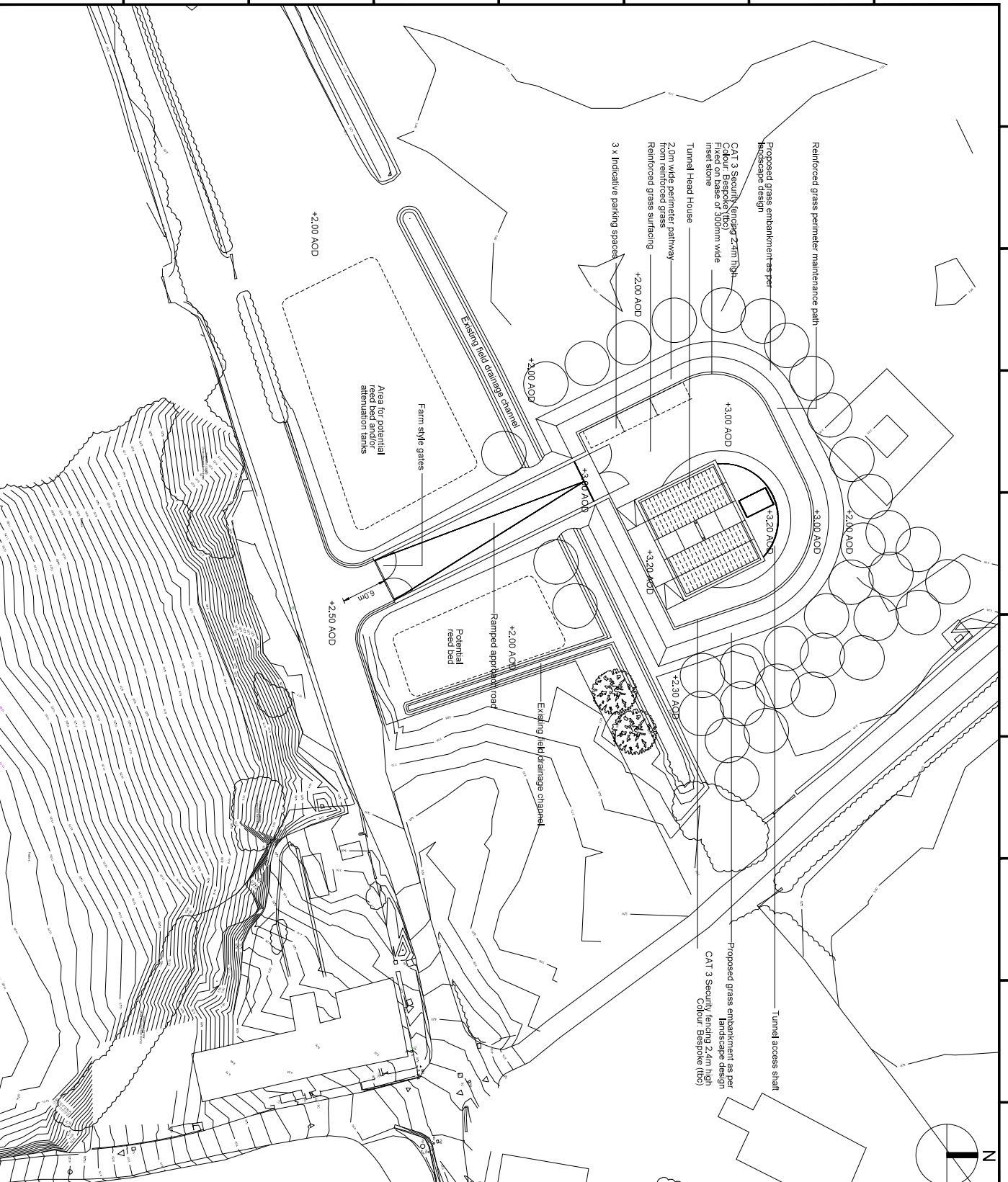
nationalgrid

Master Scheme No: - Sub-Scheme No: - Site: -
 Scheme Name: Visual Impact Provision (VIP) Snowdonia Project
 Document Title: Location Plan: West (Garth)

Contract No.	Issued For	Contract No.	Approved For
N.Hogben	12/02/2020	S.Rotherham	12/02/2020

Development Eng.	Document Type	Scale	Format	Sheet No.	Total No.
		1:2,500	A3	1 of 1	02

National Grid Document Number: -
 FEED Document Number: -



SECTION 101 (PART 1) LANDSCAPE RECONSTRUCTION (MINDED SCENE OF RIGHT AND WAY) (AS TO REFERENCE NUMBER: 1000024)

SCALE:

1. THIS DRAWING IS TO BE READ IN CONJUNCTION WITH ALL OTHER RELEVANT DOCUMENTS.
2. DO NOT SCALE FROM THIS DRAWING. USE OUR DIMENSIONS PROVIDED.
3. ALL DIMENSIONS ARE IN MILLIMETRES UNLESS OTHERWISE STATED.
4. MATERIALS HAVE TO BE INSTALLED/DELIVERED TO BE VISUALLY UNIFORM AND NOT EARLY DELIVERED.

- KEY**
- Indicative Tree Planting (To Be Confirmed)

NO	REVISION	ISSUED FOR	DATE	BY	CHK	DATE
1	ISSUED FOR TENDER	JR	08	GD	CM	12/07/19

nationalgrid

Project Name: WEST FIELD HOUSE
 Site: SNOWDONIA WEST SITE

SITE PLAN PROPOSED
GARTH

Prepared by	Checked by	Reviewed by	Date
JR	GD	CM	07/06/19

Prepared by	Checked by	Reviewed by	Date
ARC	GD	CM	07/06/19

Project No: PDD-33494-ARC-206

Scale: 1:250

Drawn by: A1

Revised by: 1

Project Name: WEST FIELD HOUSE

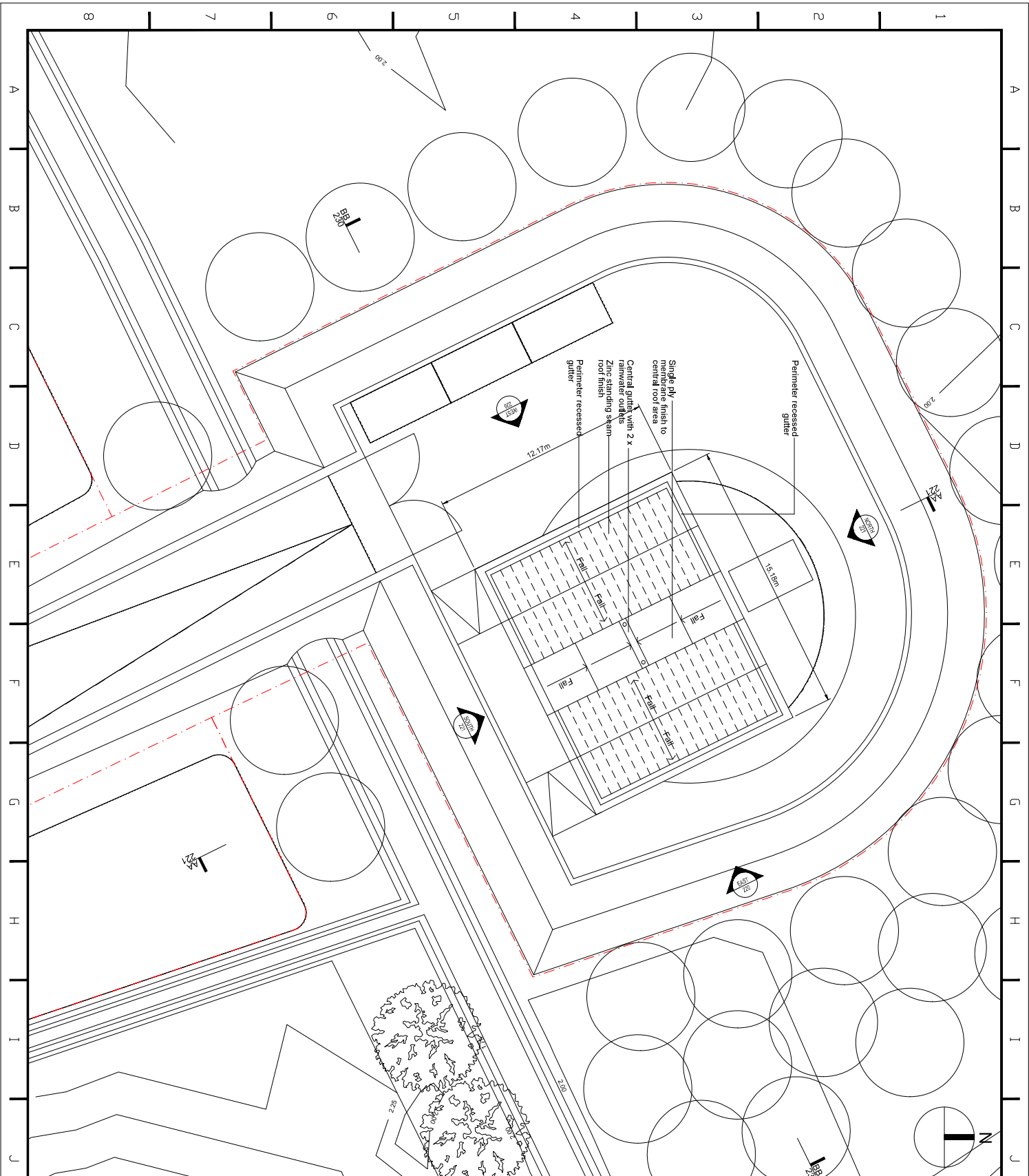
Site: SNOWDONIA WEST SITE

Project No: PDD-33494-ARC-206

Scale: 1:250

Drawn by: A1

Revised by: 1



1. THIS DRAWING IS TO BE READ IN CONJUNCTION WITH ALL OTHER RELEVANT DRAWINGS, DOCUMENTS AND SPECIFICATIONS.
 2. DO NOT SCALE FROM THIS DRAWING. USE ONLY DIMENSIONS PROVIDED.
 3. ALL DIMENSIONS ARE IN MILLIMETERS UNLESS OTHERWISE STATED.
 4. EXTERNAL FINISHES TO BE INSTALLED DEFERRED TO BE VISUALLY UNDIFFERENTIABLE AND NOT FINALLY CLAIMED.

- SCALE:
 1:1
 1:10
 1:20
 1:50
 1:100
 1:200
 1:500
 1:1000
 1:2000
 1:5000
 1:10000
- National Grid Ownership Boundary
 - Indicative Tree Planning

NO.	DESCRIPTION	DATE	BY	CHECKED BY	DATE	BY
1	ISSUED FOR PLANNING	11.10.19	JR	GC	04	MC
2	ISSUED FOR TENDER	12.07.19	JR	GC	04	MC
3	ISSUED FOR PLANNING	11.10.19	JR	GC	04	MC
4	ISSUED FOR TENDER	12.07.19	JR	GC	04	MC

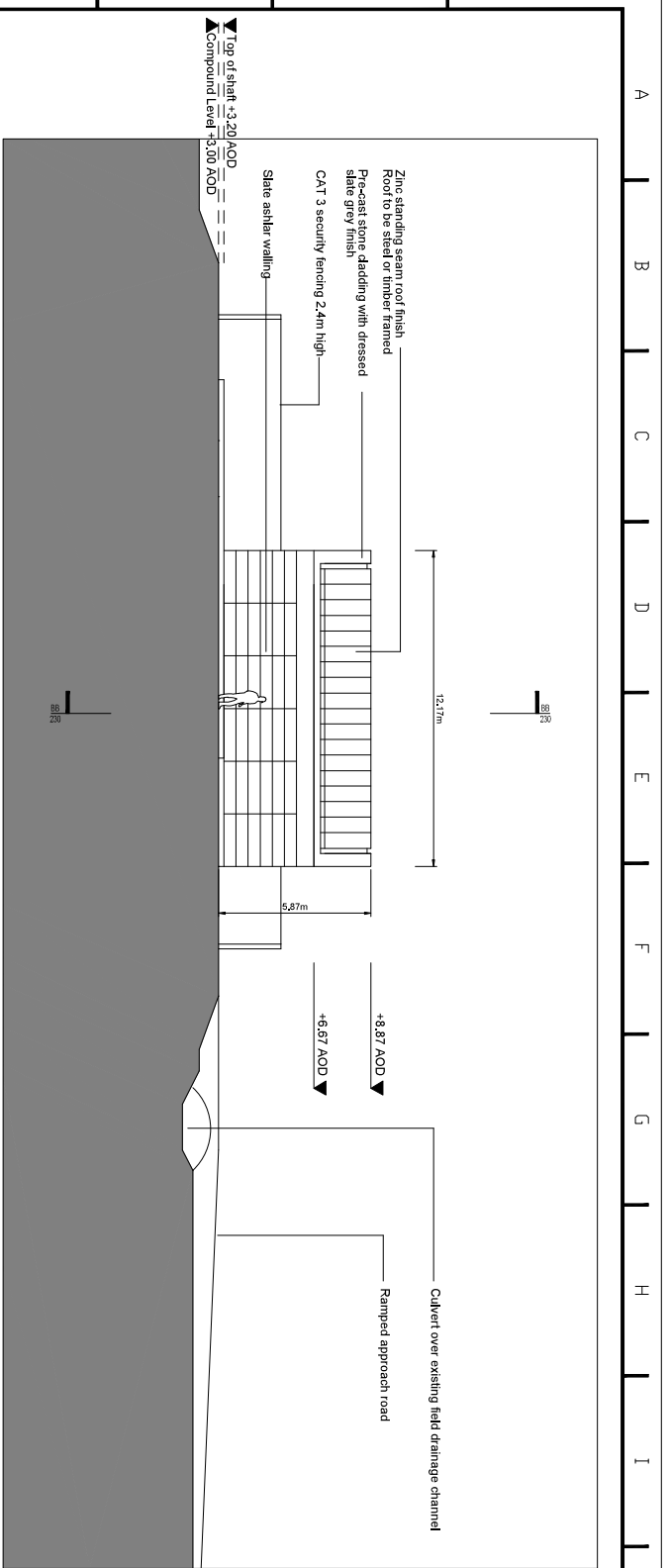
nationalgrid
 WEST HEAD HOUSE
 SIMONSDON WEST SITE
 ROOF PLAN
 GARTH

DATE	BY	CHECKED BY	DATE	BY	DATE
07/06/19	JR	GC	04	MC	04
11/08/19	JR	GC	04	MC	04
11/10/19	JR	GC	04	MC	04
12/07/19	JR	GC	04	MC	04

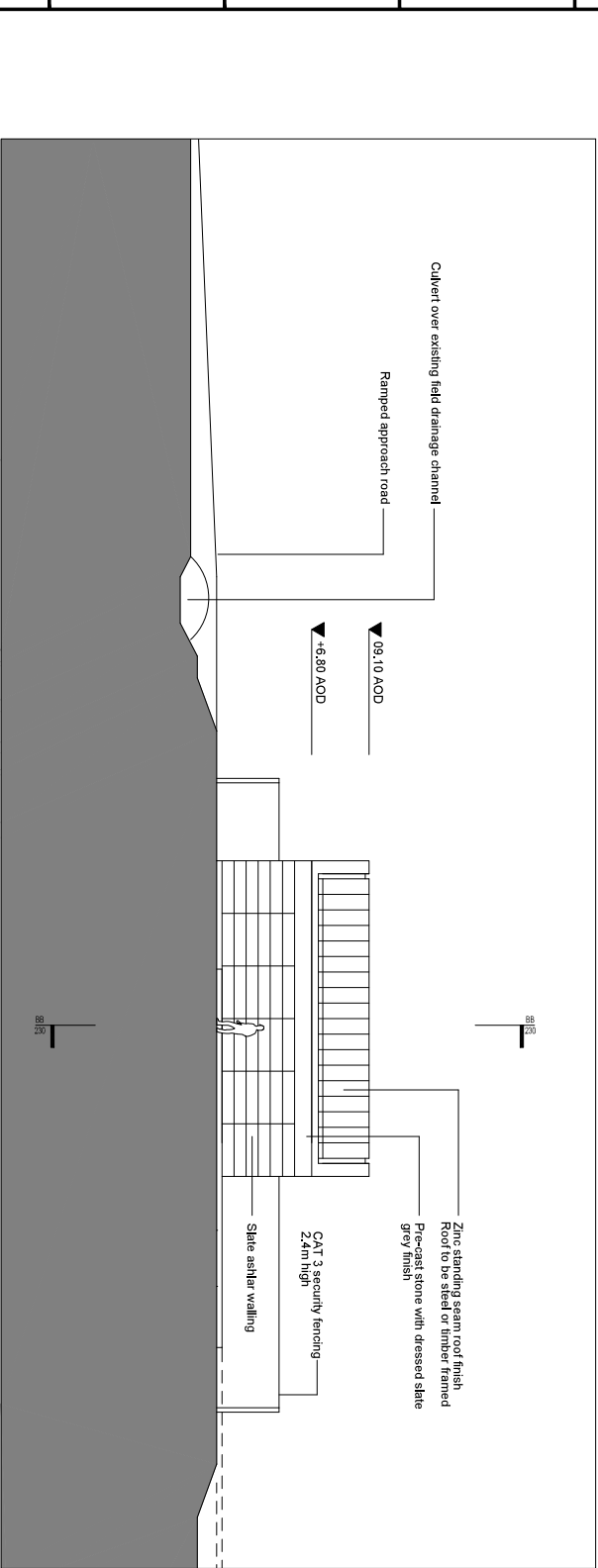
PDD-33494-ARC-211

©CROWN COPYRIGHT. ALL RIGHTS RESERVED. INFORMATION PROVIDED FROM CROWN COPYRIGHT MATERIAL IS TO BE USED FOR THE PURPOSES OF THE PROJECT ONLY AND NOT FOR ANY OTHER PURPOSES.

- NOTE:**
1. THIS DRAWING IS TO BE READ IN CONJUNCTION WITH ALL OTHER RELEVANT DRAWINGS, DOCUMENTS AND SPECIFICATIONS.
 2. DO NOT SCALE FROM THIS DRAWING. USE ONLY DIMENSIONS PROVIDED.
 3. ALL DIMENSIONS ARE IN MILLIMETERS UNLESS OTHERWISE STATED.
 4. EXTERNAL WORKS TO BE INSTALLED/DETILED TO BE VISUALLY APPROPRIATE AND NOT FAULTY (CHANGES)



West Elevation



East and West Elevations



REV	DESCRIPTION	ISSUED FOR	DATE
01	ISSUED FOR PLANNING	MC	01/10/19
02	ISSUED FOR TENDER	JR	02/04/20
03	ISSUED FOR TENDER	JR	02/04/20
04	ISSUED FOR TENDER	JR	02/04/20
05	ISSUED FOR TENDER	JR	02/04/20
06	ISSUED FOR TENDER	JR	02/04/20
07	ISSUED FOR TENDER	JR	02/04/20
08	ISSUED FOR TENDER	JR	02/04/20
09	ISSUED FOR TENDER	JR	02/04/20
10	ISSUED FOR TENDER	JR	02/04/20



Project Scheme No	35494	Site	SNOWDONIA WEST SITE
Development Type	VIP	Document No	WEST HEAD HOUSE
Document Title	EAST AND WEST ELEVATIONS GARTH		

Prepared by	JR	Checked by	GC	Date	07/06/19	Approved by	CH	Date	07/06/19
Development Eng	GC	Scale	1:100	Format	A1	Series	1	Key	FO2
Project Scheme No	35494								
Document Title	EAST AND WEST ELEVATIONS GARTH								
Document No	PDD-35494-ARC-220								
Project Scheme No	35494								
Document Title	EAST AND WEST ELEVATIONS GARTH								

8
7
6
5
4
3
2
1
A
B
C
D
E
F
G
H
I
J
K
L

Silver anodised aluminium louvre cladding.
Substrate to be blockwork or blanking panels
(to specify)

Pre-cast stone cladding with dressed slate grey finish
Silver anodised aluminium louvre cladding

▼ +9.09 AOD

▼ +6.90 AOD

Slate ashlar walling

Top of shaft +3.20 AOD
Compound Level +3.00 AOD

Painted steel 'goalpost' frame
CAT 3 security fencing 2.4m high
2m wide compound perimeter path
Proposed grass embankment as per
landscape design
Painted steel 'goalpost' frame
External doors to be louvre clad.
Security to NG specification.

South Elevation



Pre-cast stone cladding with dressed slate grey finish
Silver anodised aluminium louvre cladding
Free ventilation area to be minimum 14m²

▼ +9.09 AOD

▼ +6.90 AOD

Slate ashlar walling

Top of shaft +3.20 AOD
Compound Level +3.00 AOD

North Elevation



© CROWN COPYRIGHT. UNAUTHORISED REPRODUCTION IN WHOLE OR PART IS PROHIBITED BY THE PATENT LAW.
UNLESS OTHERWISE STATED

1. THIS DRAWING IS TO BE READ IN CONJUNCTION WITH ALL OTHER RELEVANT DRAWINGS, DOCUMENTS AND SPECIFICATIONS.
2. DO NOT SCALE FROM THIS DRAWING. USE ONLY DIMENSIONS PROVIDED.
3. ALL DIMENSIONS ARE IN MILLIMETRES UNLESS OTHERWISE STATED.
4. EXTERNAL WORKS TO BE INSTALLED DEFINED TO BE VISUALLY UNBARRIQUED AND NOT EARLY CAMELS

nationalgrid

NORTH AND SOUTH ELEVATIONS
GARTH

Master Scheme No: 33494
Sub-Scheme No: VIP
Site: SMOODOWN WEST SITE
WEST HEAD HOUSE

Created by	Date	Checked by	Date	Approved by	Date
JR	04/06/19				
Development Eng	Document Type	Scale	Format	Sheet No	Rev
1100	A1	1 of 1			

PDD-35494-ARC-221
